

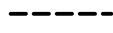
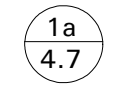
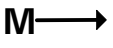






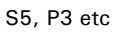
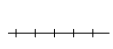
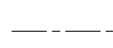




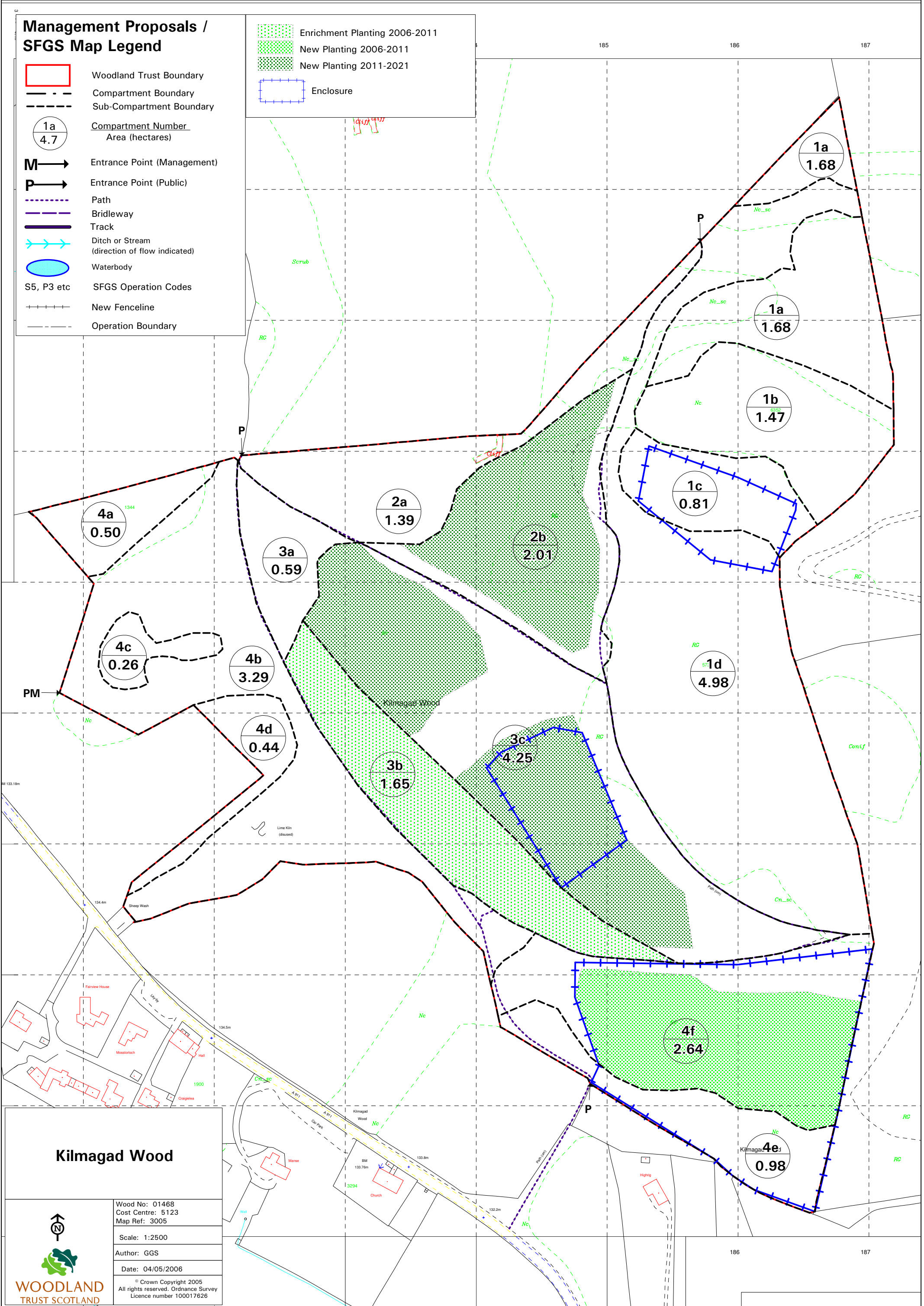


# Management Proposals / SFGS Map Legend

-  Woodland Trust Boundary
-  Compartment Boundary
-  Sub-Compartment Boundary
-  Compartment Number  
Area (hectares)
-  Entrance Point (Management)
-  Entrance Point (Public)
-  Path
-  Bridleway
-  Track
-  Ditch or Stream  
(direction of flow indicated)
-  Waterbody
-  SFGS Operation Codes
-  New Fenceline
-  Operation Boundary

-  Enrichment Planting 2006-2011
-  New Planting 2006-2011
-  New Planting 2011-2021
-  Enclosure



## Kilmagad Wood

Wood No: 01468  
Cost Centre: 5123  
Map Ref: 3005

Scale: 1:2500

Author: GGS

Date: 04/05/2006

© Crown Copyright 2005  
All rights reserved. Ordnance Survey  
Licence number 100017626

